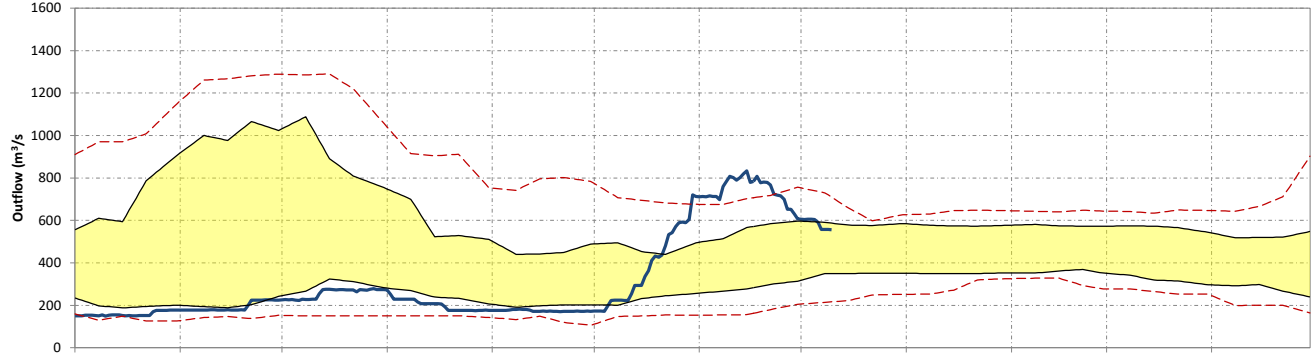
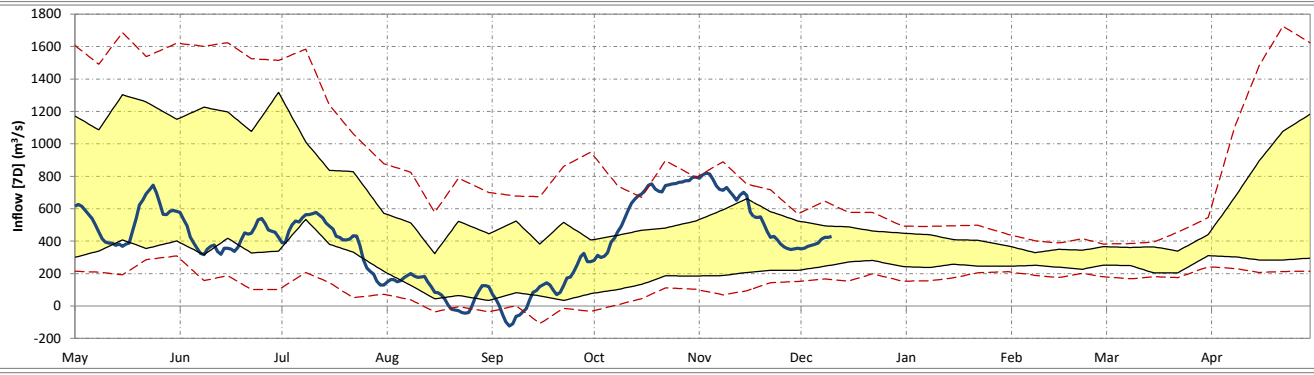
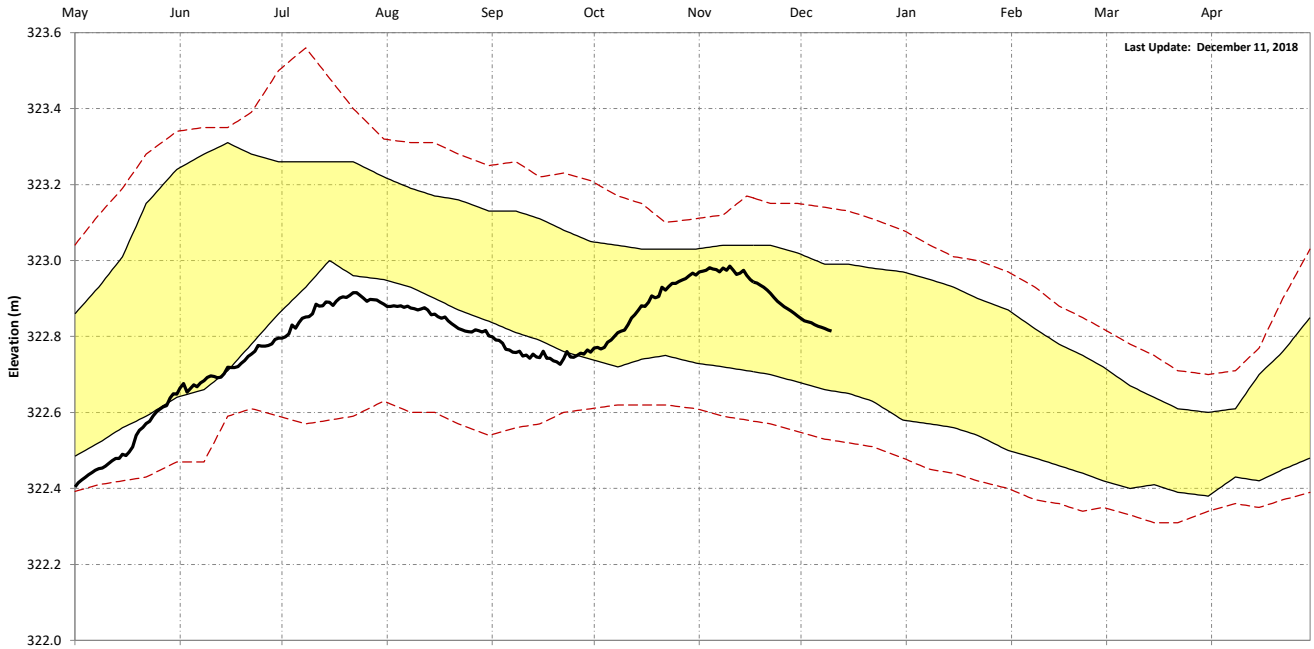


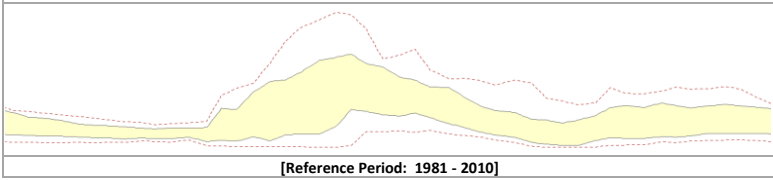


Lake of the Woods

— Elevation - - - 10th %-ile — 25th %-ile — 75th %-ile - - - 90th %-ile



Percentile Data (10th, 25th, 75th, & 90th)



[Reference Period: 1981 - 2010]

Date	Elevation (m)	Inflow [7D] (m ³ /s)	Outflow [1D] (m ³ /s)
4-Dec-18	322.836	374.0	606.3
5-Dec-18	322.831	379.9	604.7
6-Dec-18	322.827	387.0	590.5
7-Dec-18	322.824	411.7	557.9
8-Dec-18	322.821	424.1	558.2
9-Dec-18	322.817	423.5	557.2
10-Dec-18	322.814	429.6	556.5

Provisional Data