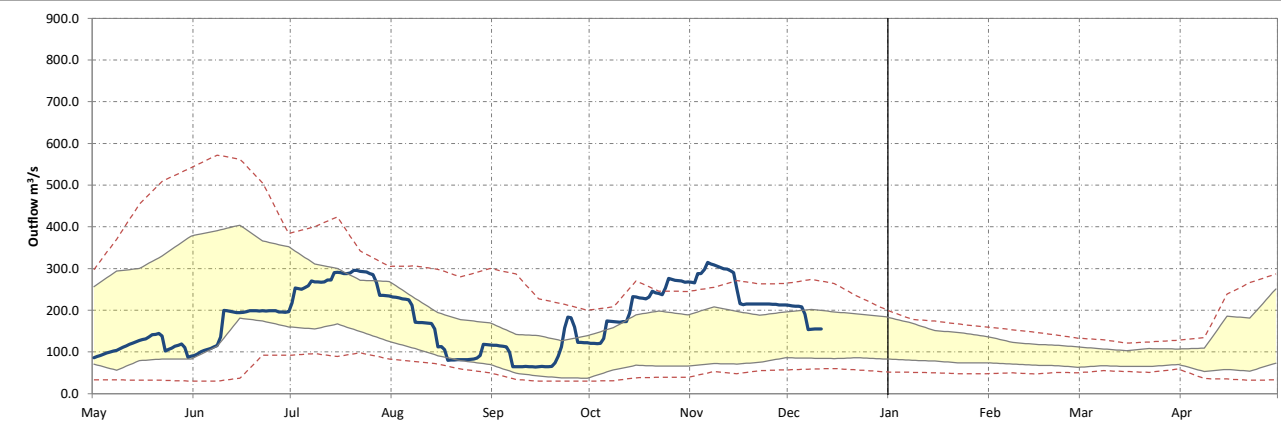
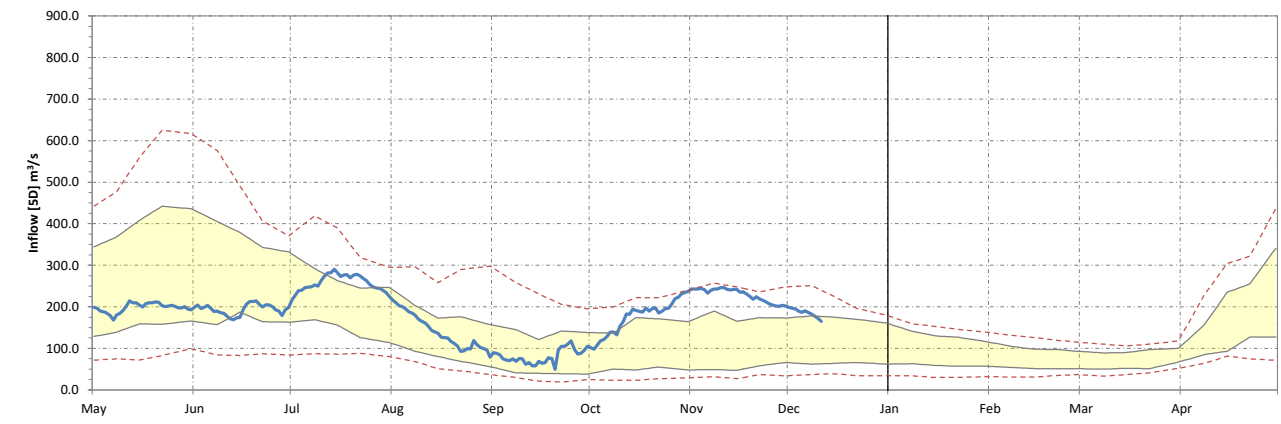
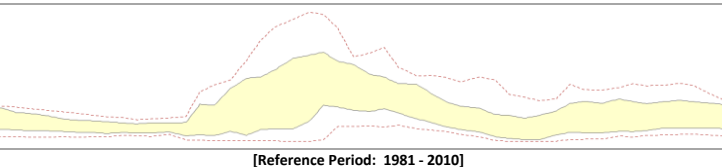




Namakan Lake Elevation



Percentile Data (10th, 25th, 75th, & 90th)



[Reference Period: 1981 - 2010]

Date	Elevation (m)	Inflow [5D] (m ³ /s)	Outflow [1D] (m ³ /s)
5-Dec-18	339.844	176.1	191.5
6-Dec-18	339.833	176.8	188.6
7-Dec-18	339.838	177.4	185.8
8-Dec-18	339.843	178.0	183.0
9-Dec-18	339.850	177.6	180.3
10-Dec-18	339.853	177.1	177.6
11-Dec-18	339.850	176.7	174.9

Provisional Data