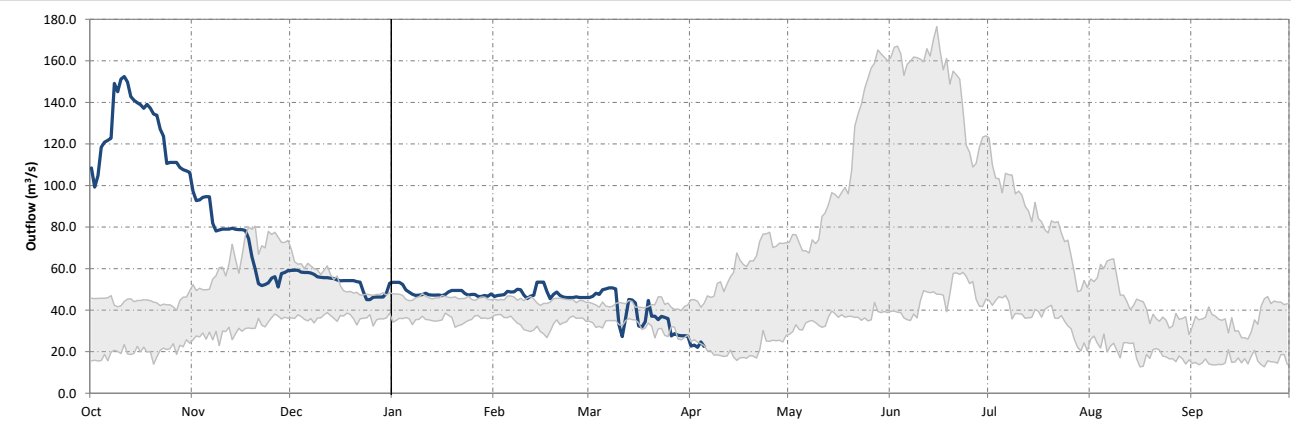
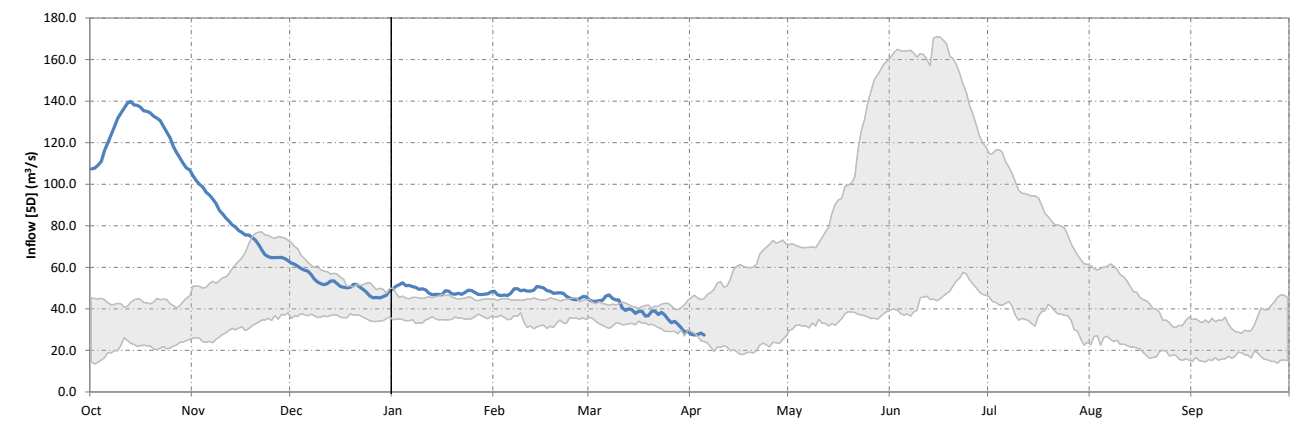
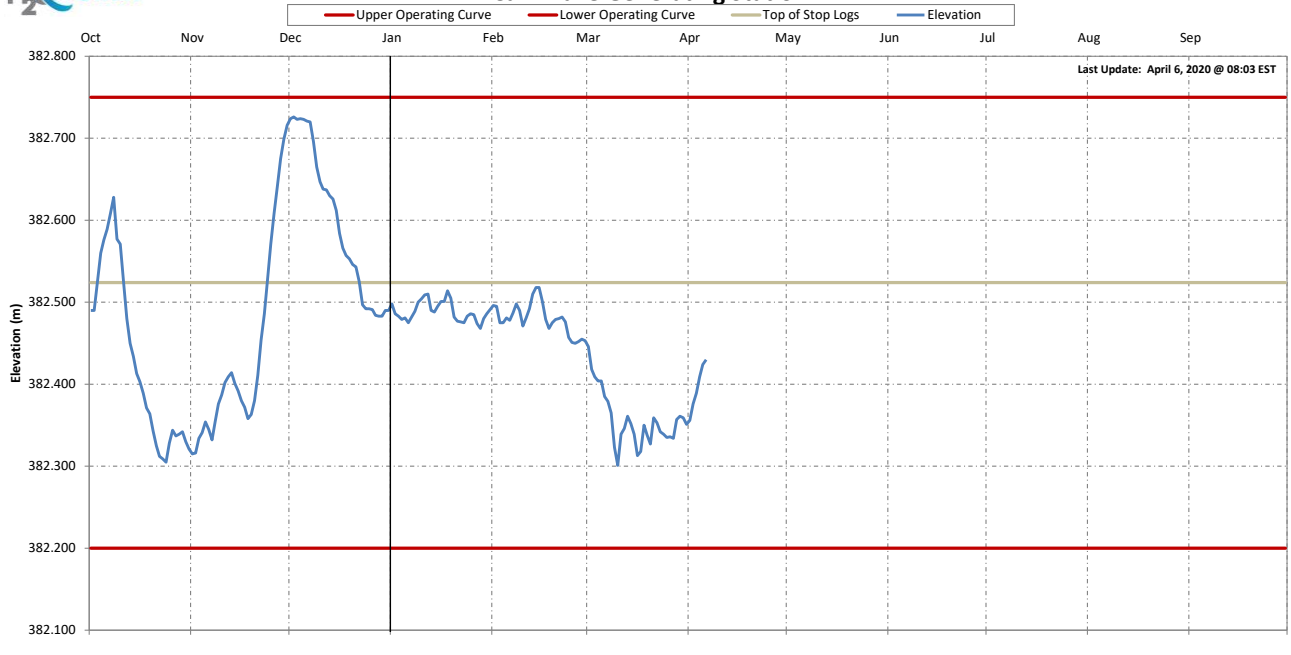
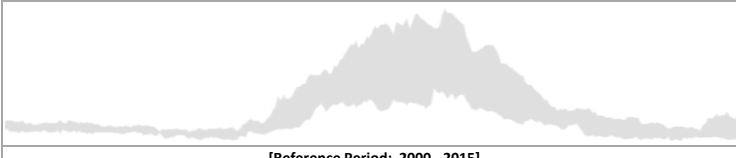




Calm Lake Generating Station



25th to 75th Percentile Data



[Reference Period: 2000 - 2015]

Date	Elevation (m)	Inflow [5D] (m ³ /s)	Outflow [1D] (m ³ /s)
30-Mar-20	382.359	28.8	27.7
31-Mar-20	382.351	29.2	27.6
1-Apr-20	382.356	27.8	22.7
2-Apr-20	382.376	27.4	23.2
3-Apr-20	382.389	27.6	22.1
4-Apr-20	382.409	28.3	24.7
5-Apr-20	382.424	27.4	22.6

Provisional Data